

TZ Navigator v4

Ask the Cloud



Discover the cutting-edge features of TZ Navigator v4

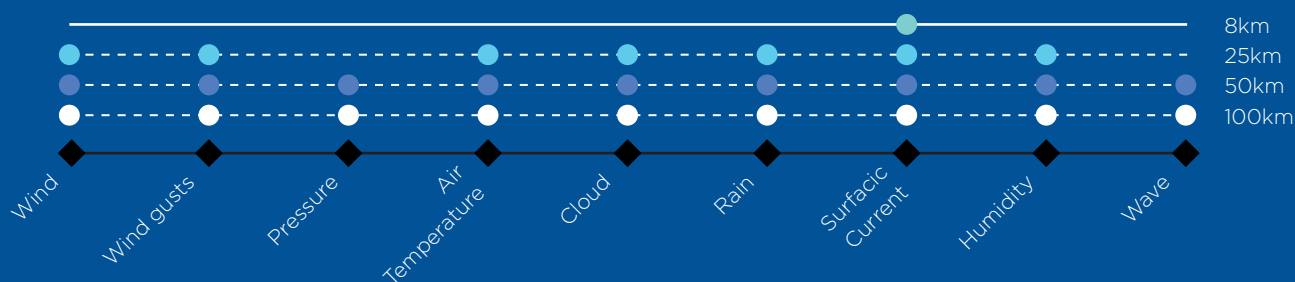
TZ Navigator integrates the latest cloud innovations for simpler, more secure and more efficient navigation. Gain constant access to updates directly from your MyTIMEZERO account. Below are some of these new features.

Weather Forecasts

With almost one million weather files downloaded each year, TIMEZERO is without a doubt, one of the main suppliers of marine weather in the world. The unlimited and free download of weather forecasts is one of the pillars of TZ Navigator. Today, we are taking it even further by integrating brand new technical innovations in terms of display data that has never been more precise.

TIMEZERO doubles the resolution of free weather forecasts! The latest version of TZ Navigator now offers forecasts from the GFS model with a resolution of 0.25°.

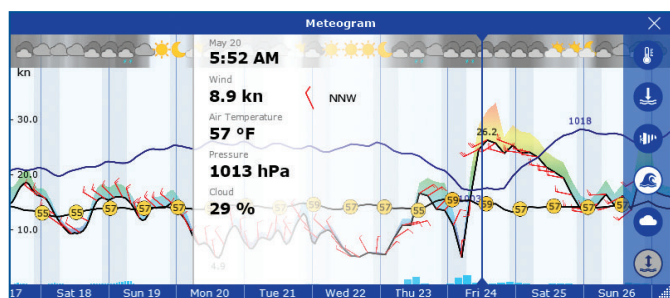

Up to 15 days of free and unlimited forecasting with worldwide coverage:



Animated particles

It is now possible to display weather forecasts under the form of animated particles. This way, users are now able to identify the evolution of the wind, waves and other types of data in the blink of an eye!

With the new weather display, anticipating the evolution of the weather becomes child's play!

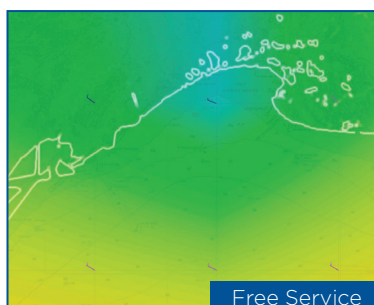


Meteogram

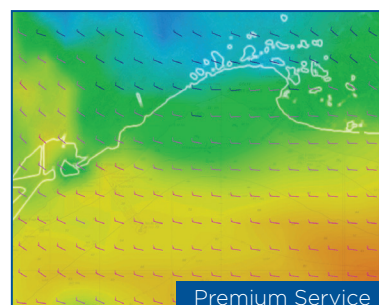
The new Meteogram window displays in detail the weather forecast along the entire route. In this table, one or more meteorological variables are represented in a graph depending on the position and the date.

Premium Weather

TZ Navigator now offers a subscription service that allows users to benefit from specific weather forecasts in high definition. The Arpège model offers European coverage with a range of up to 10 kilometers and up to 4 days of forecast. The Arome model offers coverage of French coasts and bordering countries and has a range of up to 1 kilometer and up to 2 days of forecast. 3 wave models are also available!



Free Service



Premium Service



Relax thanks to TZ Cloud! Your data is secure, synchronized and accessible from your personal account, wherever you are. Board the Cloud for a worry-free navigation experience.

Ask The Cloud

Avoid losing your navigation data

Do you often save your routes and marks? TZ Cloud is the perfect solution to avoid loss of navigation data. Log in to your MyTIMEZERO account to display your data from anywhere!

TZ Cloud offers an automatic backup of the first 30,000 marks, 1,000 photos, 200 routes and 100 boundaries.



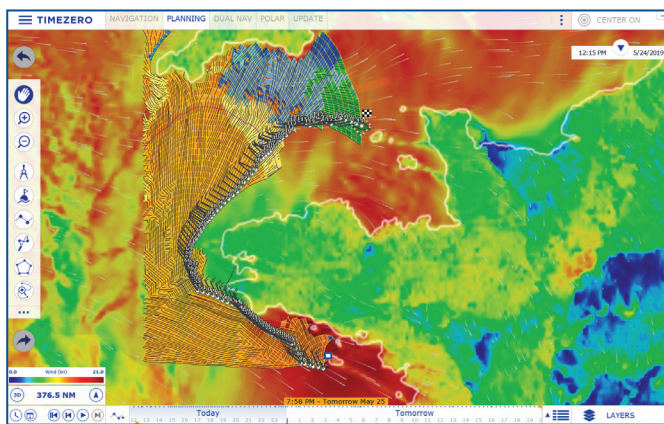
Real-time synchronization

You're looking for a backup navigation system? Our iPad app, TZ iBoat, is capable of automatically synchronizing with your TIMEZERO PC software. No need to manually transfer data with a cable or flash drive. The routes and marks are automatically shared through TZ Cloud! Synchronization allows several TIMEZERO software or other TIMEZERO compatible platforms to automatically share data.

Your navigation computer stays on your boat and you want to access your files from home? No problem!

Our new synchronization feature can be executed via our TZ Cloud service but, we also offer a way of doing it through a local network. Create and activate your route from the PC inside your boat and it'll appear automatically on your TZ iBoat app outside! Sharing data between TIMEZERO platforms has never been easier!

New Weather Routing



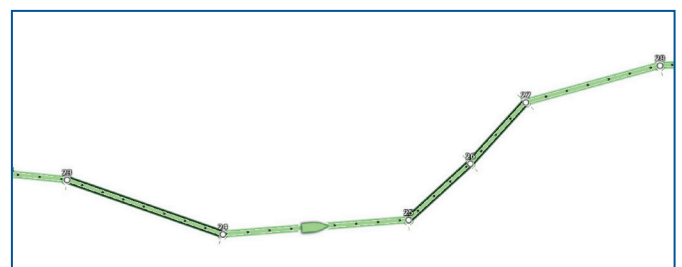
Optimize your navigation and ensure you and your crew's safety with the new Weather Routing in TZ Navigator! Our routing algorithm automatically avoids the coast so that the best route is accessible in just two clicks: one on your starting point and one on your destination.

Visualize wind arrows at every step of the routing for optimal control of your route! With just one look, verify the forecasted wind conditions along the way.

Our brand new routing module is the culmination of almost 35 years of continuous innovation with the same objective: **making the use of the most advanced technology accessible to everyone in order to ensure maximum security on board.**

Mixed routing

Easily anticipate the use of the motor when navigating a sailboat with mixed routing! Your route will simply change colors when you need to switch to the motor and thus maintain optimal navigation conditions.





All the information that you need to navigate is centralized in TZ Navigator v4, the most powerful marine navigation software in the world. Equipping yourself with the right navigation software can truly allow you to optimize your trips and to ensure you and your crew's safety. Navigate worry-free with TZ Navigator!

Sales & Service

AMERICA +1-503-579-1414
EUROPE +34 932 20 45 00

www.mytimezero.com

